

Appendix 9: Bus Route plans

This appendix contains diagrams of the proposed routing for bus services which would no longer be able to travel along Threadneedle Street, Old Broad Street or Queen Victoria Street if the All Change at Bank project proceeds.

Diagram	Title
Image 1	Route plan 8/N8 and N242 (consulted)
Image 2	Route plan 11/N11 and 26/N26 (consulted)
Image 3	Route plan 133/N133 (consulted)
Image 4	To be consulted: Route plan N21
Image 5	To be consulted: Route plan N550
Image 6	To be consulted: Route plan N551

Proposed changes to bus routes 8 / N8 / N242

Key

Bus routes changed (8, N242)

8

Existing routing

8

Proposed changes


Bus stops being removed


The map displays the following details:


- Bus Routes:** Route 8 is shown in purple. Existing routing is solid purple, and proposed changes are dashed purple. The route starts near Angel Street, goes through St Paul's, Cheapside, and then follows the River Thames through the Bank area, ending near Fenchurch Street.
- Bus Stops:** Stops are marked with red icons. Stops being removed are marked with a red 'X' over the icon. Locations include St Paul's, Cheapside, Bank, Threadneedle Street, Cornhill, Mansion House, Cannon Street, Monument, and Fenchurch Street.
- Landmarks:** St Paul's, Bank of England, Guildhall, Mansion House, Cannon Street, Monument, and Fenchurch Street are highlighted in yellow.
- Streets:** Major roads include A1211, A1213, and A3211. Other streets shown include Angel Street, Cheapside, Threadneedle Street, Cornhill, Mansion House, Cannon Street, Monument, and Fenchurch Street.
- Transportation:** The DLR (Docklands Light Railway) is shown near the Bank of England.
- Scale:** A scale bar at the bottom left indicates distances from 0 to 400 meters.
- Copyright:** © Crown copyright and database rights 2021 OS 100023243


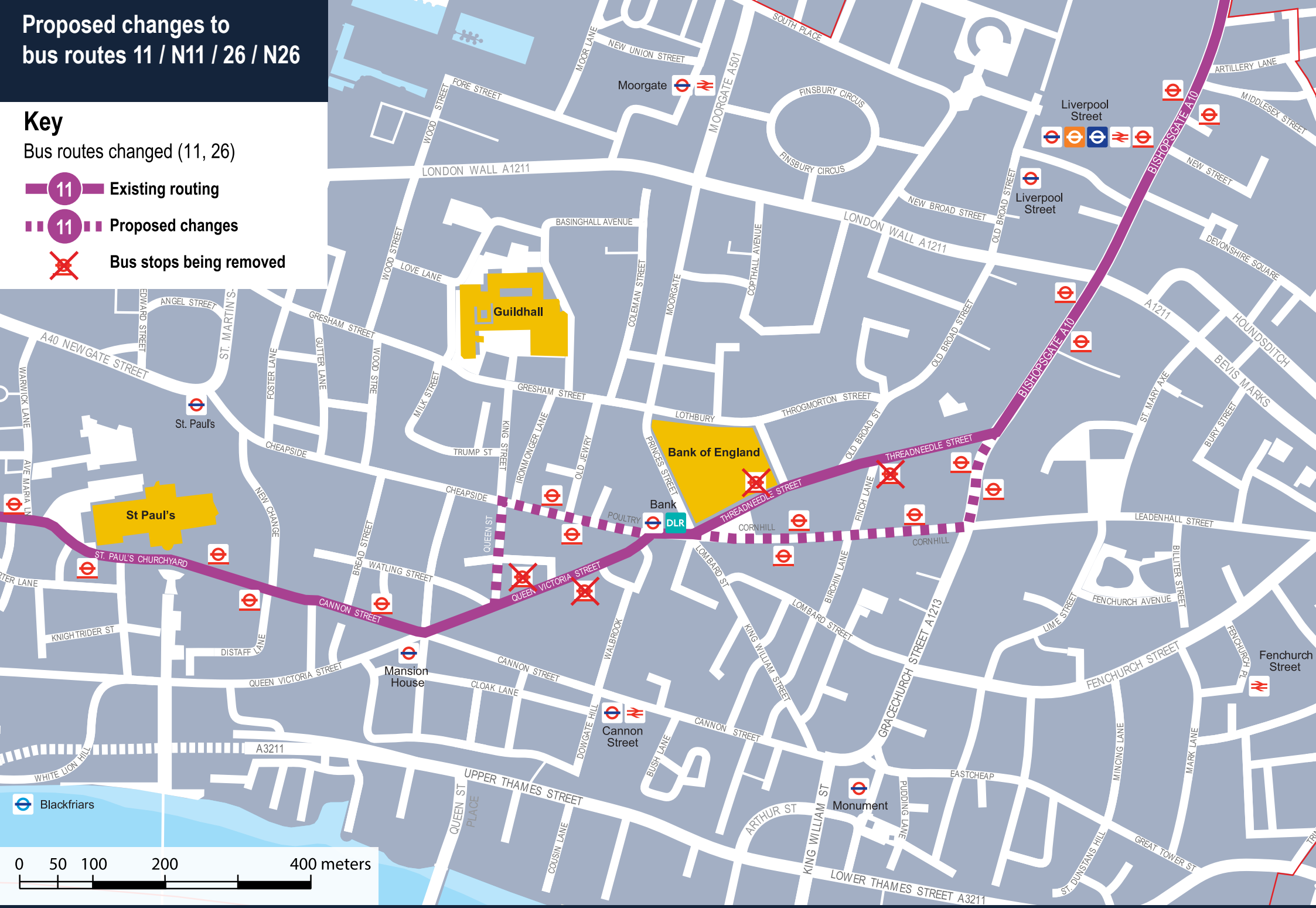
Proposed changes to bus routes 11 / N11 / 26 / N26

Key

 Existing routing

 Proposed changes

 Bus stops being removed



Proposed changes to bus routes 133 / N133

Key

Bus routes changed (133)

133

Existing routing

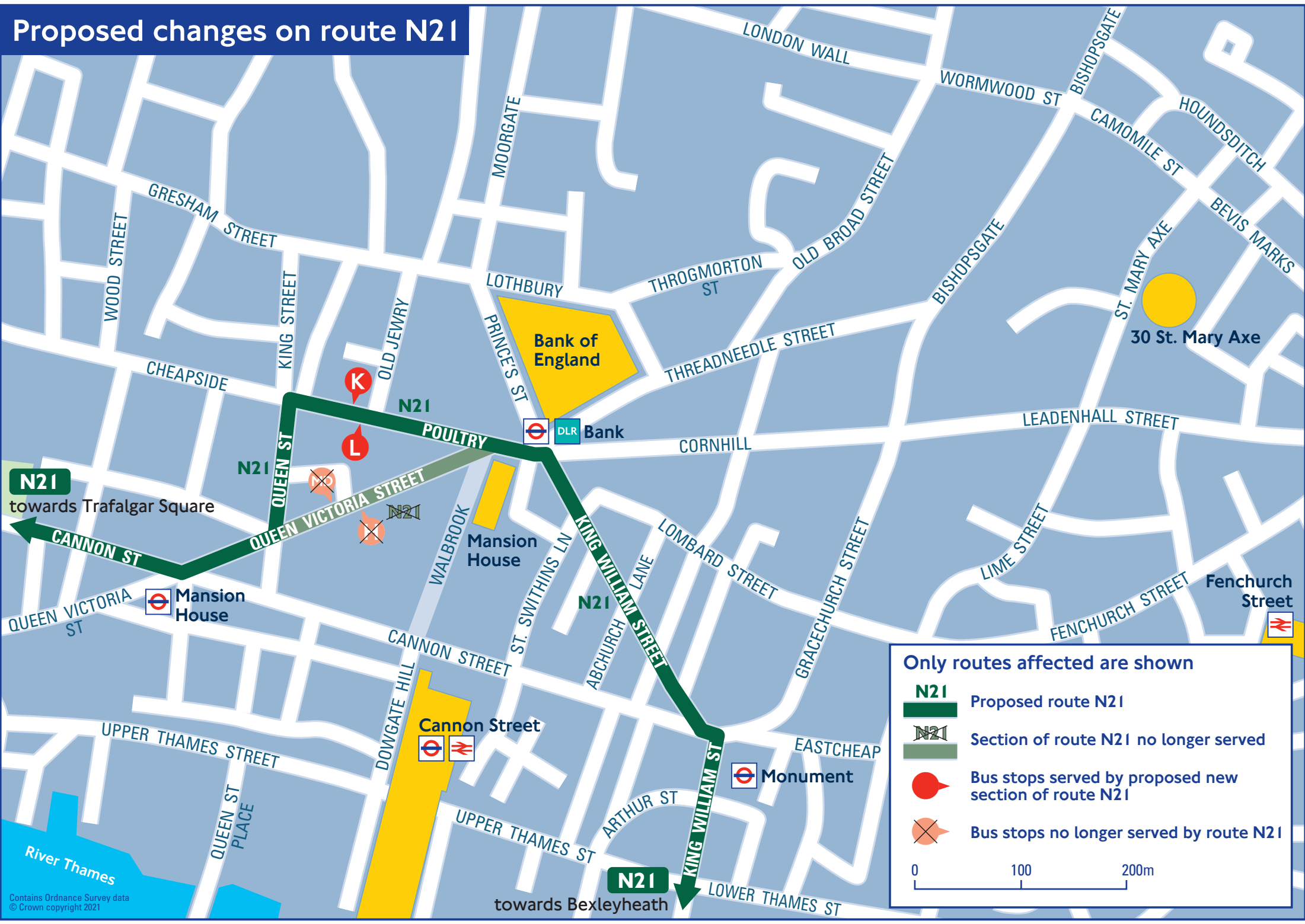
133

Proposed changes

Bus stops being removed

© Crown copyright and database rights 2021 OS 100023243

Proposed changes on route N21

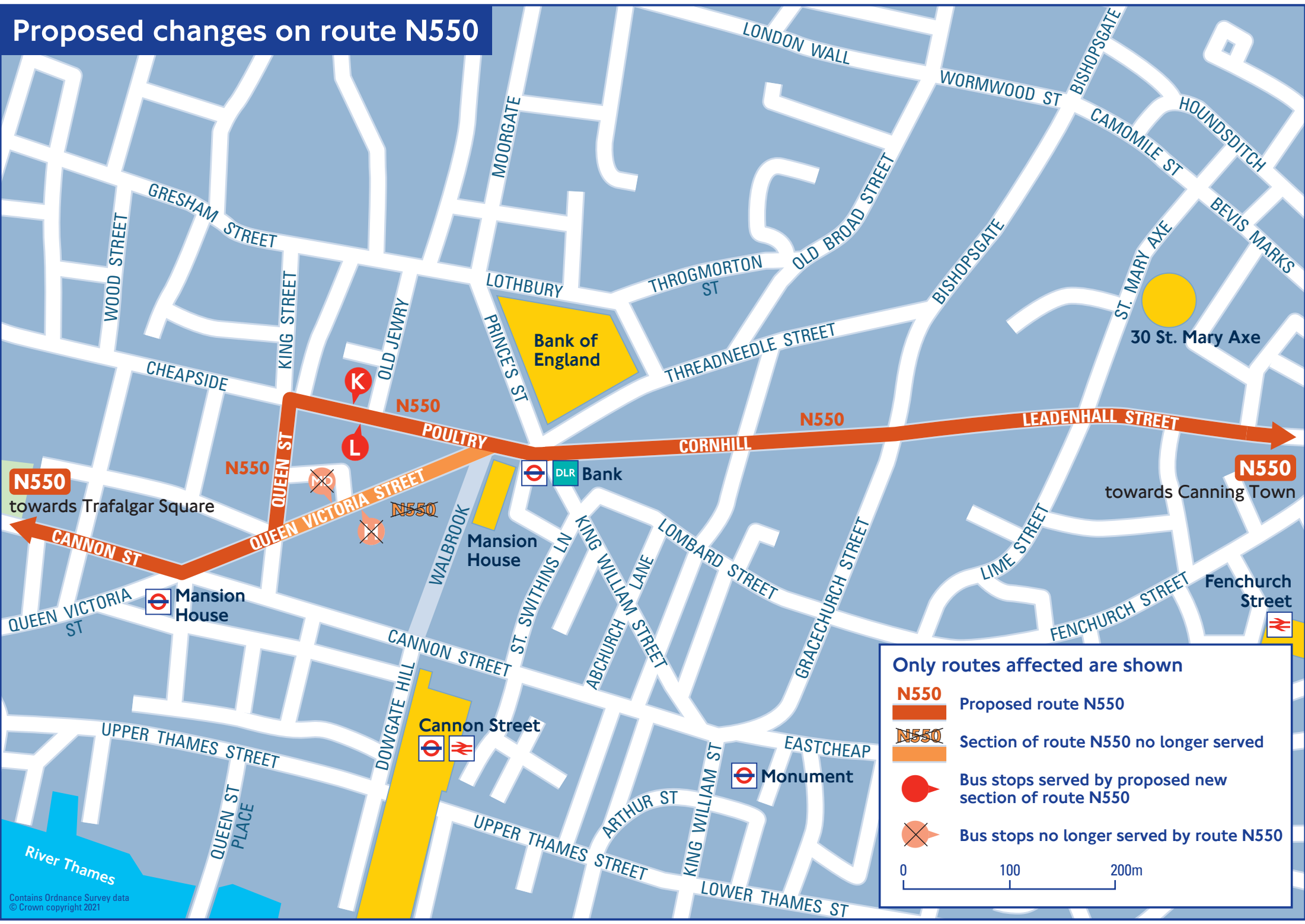


Only routes affected are shown

- N21** Proposed route N21
- N21** Section of route N21 no longer served
- Bus stops served by proposed new section of route N21
- Bus stops no longer served by route N21

0 100 200m

Proposed changes on route N550



Only routes affected are shown

- N550** Proposed route N550
- N550** Section of route N550 no longer served
- Bus stops served by proposed new section of route N550
- Bus stops no longer served by route N550

0 100 200m

Proposed changes on route N551

